Worldwide
Liquefied Natural Gas Marine Terminals
June, 2010

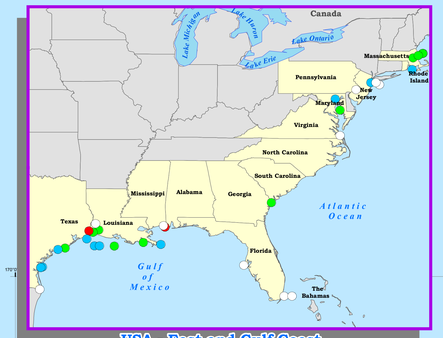

USA - East and Gulf Coast

Western Europe

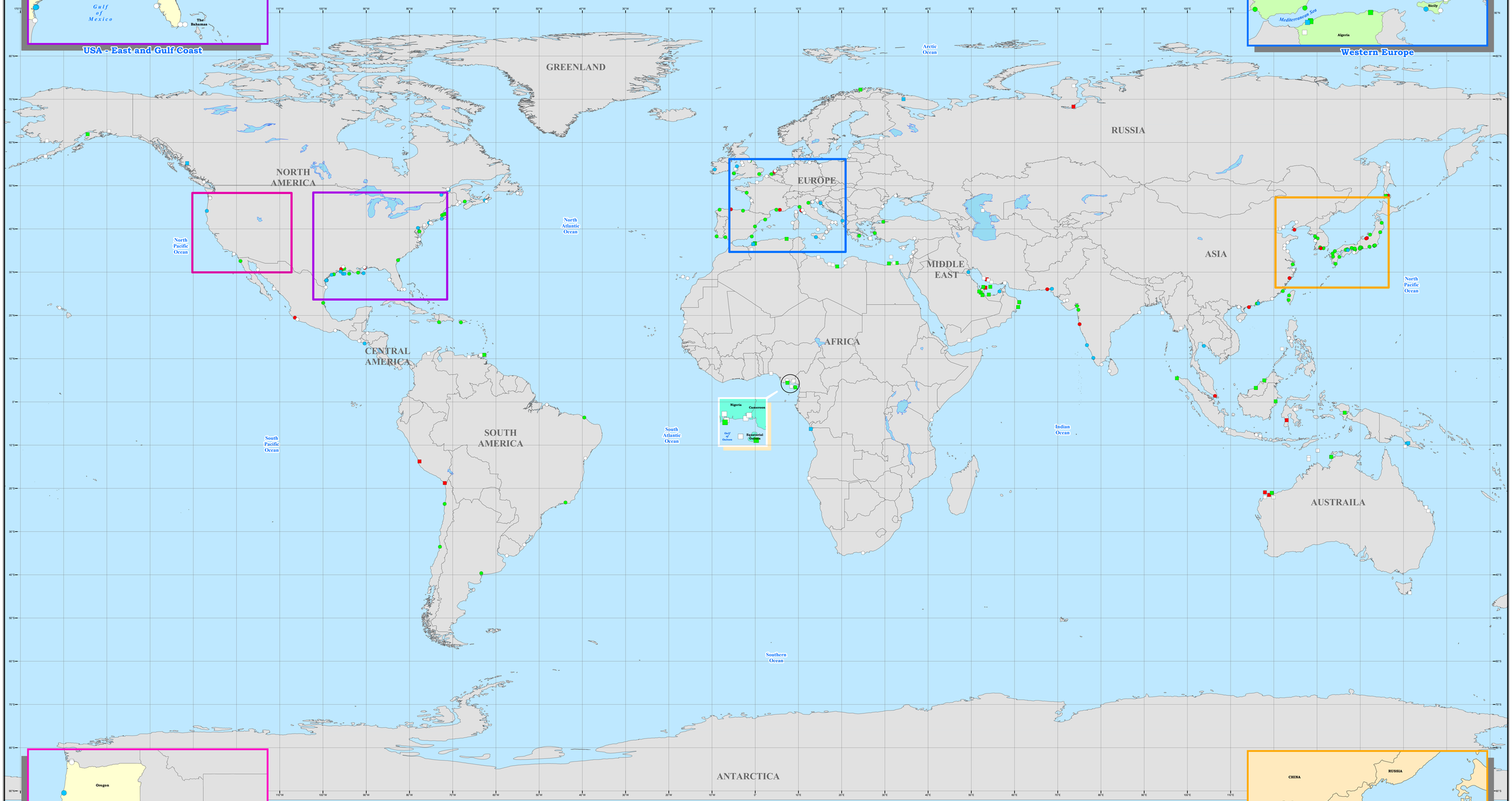

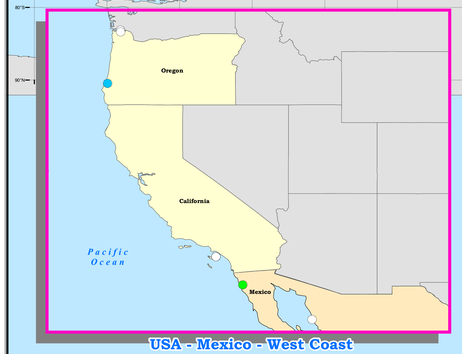

USA - Mexico - West Coast

Japan/Eastern China

Scale 1:30,000,000
GCS WGS 1984 Projection
0 250 500 1,000 1,500 2,000 2,500 Miles

Legend

Worldwide LNG Marine Terminals

Liquefaction Facility Status
- Existing
- Proposed
- Under Construction
- Approved

Storage Hub Status
- Existing
- Proposed
- Under Construction

Regasification Facility Status
- Existing
- Proposed
- Under Construction
- Under Construction/ Stalled
- Approved

N W E S

1 inch = 499 miles

T:\Projects\CEC\World LNG FILENAME:World_LNG_6_2010.mxd

California Energy Commission
Systems Assessment & Facilities Division
Cartography Unit
www.energy.ca.gov

To inquire about ordering this map or information on
other types of maps call the map line at (916) 654-4182 or
E-Mail: JGILBREA@ENERGY.STATE.CA.US

DISCLAIMER:
The California Energy Commission makes no warranties, whether expressed or implied, as to the suitability or accuracy of the product for any particular purpose. Any use of this information is at the user's own risk.
For further information or suggestions concerning these maps, Please contact the California Energy Commission: Energy Facilities Siting Division – Cartography Unit, 1516 9th Street, MS48, Sacramento, CA 95814.
For any further questions, please call Jacque Gilbreath or Terry Rose at (916) 654-3902.